



# SRINIVAS UNIVERSITY

(PRIVATE UNIVERSITY ESTABLISHED UNDER KARNATAKA STATE ACT NO.42 OF 2013)

City Office : G.H.S. Road, MANGALURU - 575 001. Karnataka State, INDIA.

Phone No.:0824-2425966, 2444891, Fax : 0824 - 2442766

E-mail:info@srinivasuniversity.edu.in website:www.srinivasuniversity.edu.in

## 2.1.10 Infrastructure

Details of facilities for teaching - learning. viz., classrooms, laboratories, computing equipment:

S. NO.	DETAILS	NUMBER	AREA IN SQ MTS
1.	Smart Classrooms	90	12127.73
2.	Tutorial Rooms	13	494.89
3.	Laboratories	40	4314.68
4.	Meeting Rooms	05	491.84
5.	Seminar Rooms	01	304.24
6.	Drawing Rooms	03	423.3
7.	Video Centre/ Studio	02	54.38
8.	Computer Lab/ Computer Number	07	832.55
9.	Communication Lab	02	199.94
10.	Online Platform	04	<ul style="list-style-type: none"> <li>• Google Meet</li> <li>• Teachmint</li> <li>• Zoom</li> <li>• Webex</li> </ul>
11.	Digital Library (Ubiquitous)	01	SUDL

File Description	Document
Link for Additional Information	View Document

### Academic Physical Infrastructure

#### 4 Auditoriums for Cultural Activities:

Facility	Total No	Year of Establishment	User Rate	Space & Seating Capacity
Auditorium	3	2017	100%	2149.42
Open Stage	2	2017	100%	2658.87

#### Yoga Center

Facility	Total No	Year of Establishment	Space & Seating Capacity	User Rate
Yoga Centre	3	2017	536.91	100%
Gym Facility	1		381.89	100%

**Indoor Infrastructure Facilities:**

Sports Facility	Total No	Year of Establishment	User Rate (%)	Area
Table Tennis	02	2017	90%-100%	9 Feet X 5 Feet
	04	2022	90%-100%	9 Feet X 5 Feet
Carrom	08	2017	90%-100%	32 Inches X 32 Inches
Chess	15	2017	90%-100%	----

**Outdoor Facilities:**

Sports Facility	Total No	Year of Establishment	Usage rate (%)	Area
<b>Playground for outdoor sports</b> Cricket	<b>01</b>	<b>2017</b>	<b>90%-100%</b>	Minimum Of 64 Mts from both ends of the pitch
Track for Athletics (200 Mts Track)	<b>01</b>	<b>2017</b>	<b>90%-100%</b>	<b>120 X 60 M</b>
Football,	<b>01</b>	<b>2017</b>	<b>95%-100%</b>	100 X 50 M
Throw ball	<b>02</b>	<b>2017</b>	<b>90%-100%</b>	18.30 X 12.20 M
Kabaddi	<b>01</b>	<b>2017</b>	<b>90%-100%</b>	13 X 10 M
Kho-Kho	<b>01</b>	<b>2017</b>	<b>90%-100%</b>	<b>27 X 16 M</b>
Volleyball Courts	<b>02</b>	<b>2017</b>	<b>90%-100%</b>	18 X 9 M
Hand ball	<b>01</b>	<b>2017</b>	<b>90%-100%</b>	<b>40 X 20 M</b>
Badminton	<b>01</b>	<b>2017</b>	<b>90%-100%</b>	<b>44Feet X 20 Feet</b>

*Availability of general campus facilities and overall ambience:*

**General campus facilities and overall ambience**

S. No	Details	Number	Area in Sq Mts
1.	Canteens	02	770.99
2.	Hostels	06	16382.93
3.	Poly Clinic: Physiotherapy Centre Medical Centre Dental Centre	03	196.74


4.	Ladies Rest Room	09	Pandeshwar Yet to receive
5.	Placement Facilities	02	94.62
6.	Photocopy centre & Stationery/ operative Store	02	173.17
7.	Cafeteria Store	01	4.23
8.	Toilets	10+ Mukka	Pending clarification
9	Safety Facilities	12 Nos Fire Extinguishers	
10	Generator	1160KVA	500X2= 1000KVA 160X1= 160 KVA
11	Transport Fleet	11 Nos	
12	Roads & Signage	Adequate	
13	Drinking water	10	
14	Parking	125	3596.36
15	Ramp & Staircase	03 +03= 06	
16	Elevators	02	9.27
17	Topography & Greenery	1031	60 Species
18	Online Payment Facility	Provision of Phone pay, Google pay, NEFT/ RTG, Swipe machine, QR code scan provision available	
19	Guest House	02	81.39
20	Library	02	953.12



# BOYS HOSTEL




GPS Map Camera




Dakshina Kannada, Karnataka, India  
2QCV+PFR, Mukka, Karnataka 575025, India  
Lat 13.021985°  
Long 74.793978°  
14/09/22 09:52 AM

# BOYS HOSTEL



 GPS Map Camera



**Shasihithlu, Karnataka, India**

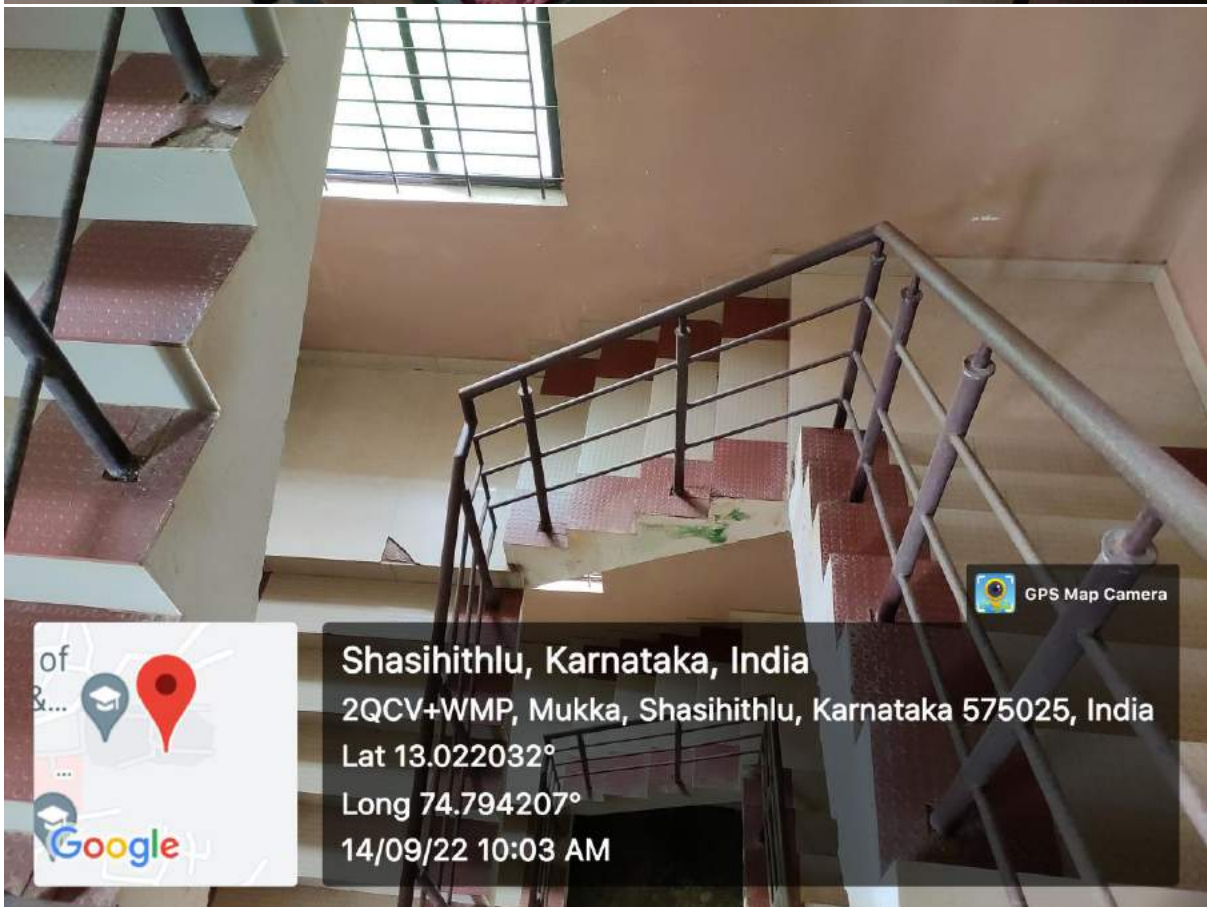

2QCV+WMP, Mukka, Shasihithlu, Karnataka 575025,  
India

Lat 13.022012°

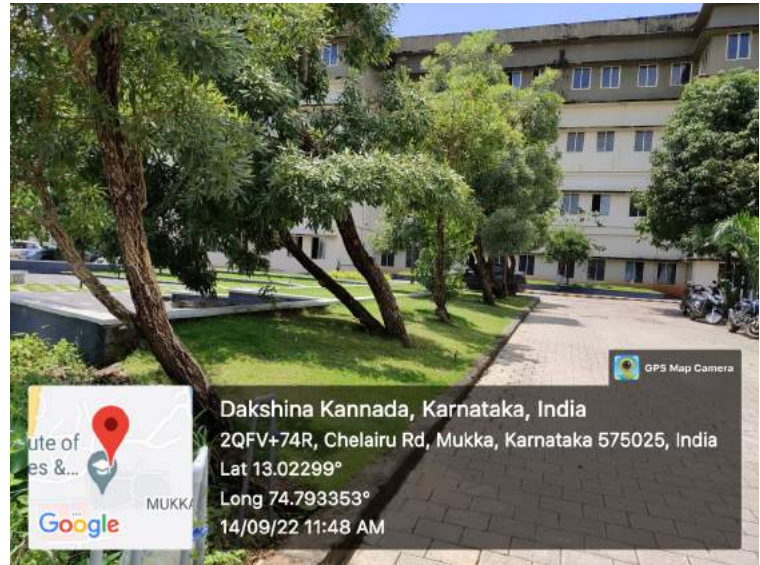
Long 74.794184°

14/09/22 09:53 AM

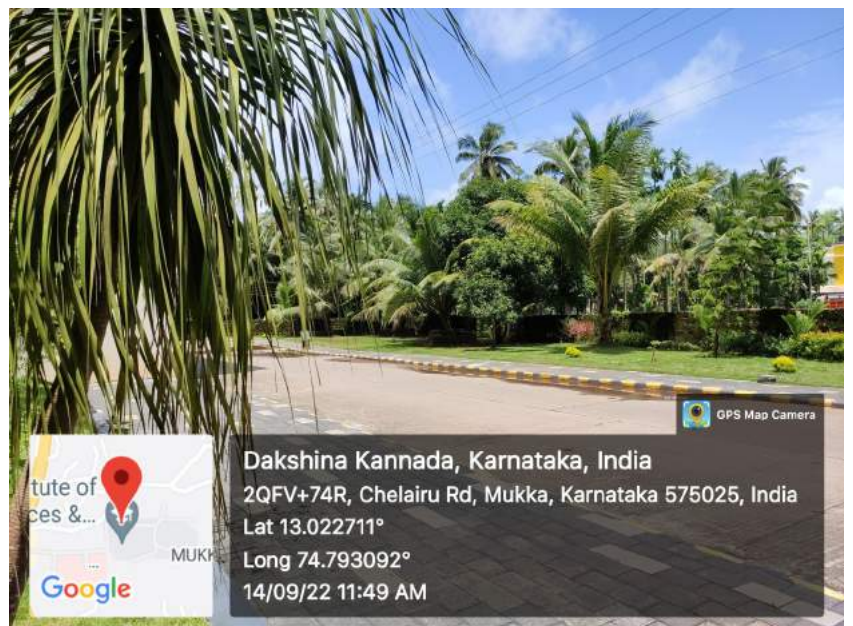

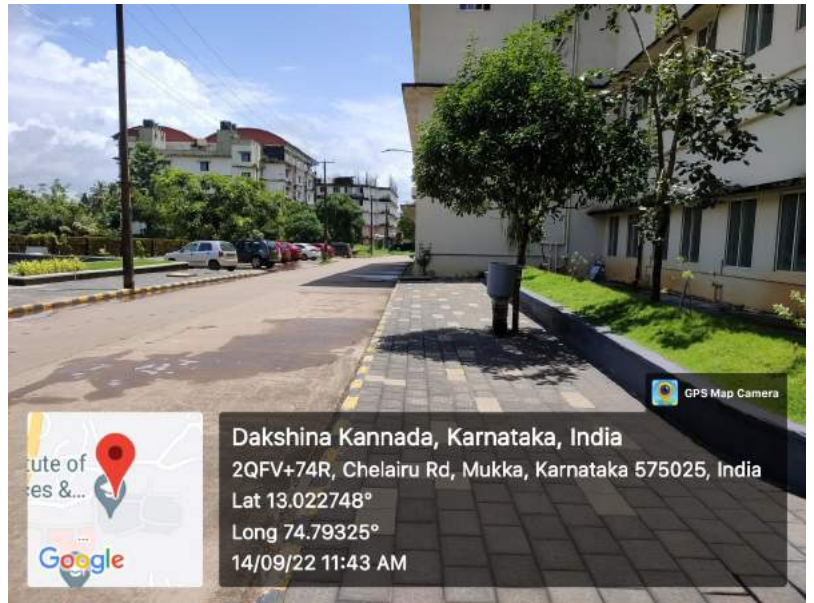
# BOYS HOSTEL



# UNIVERSITY BUILDING




# CAMPUS GARDEN

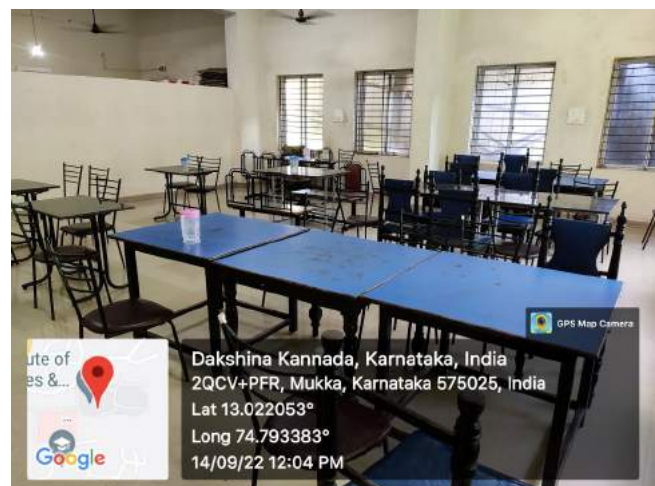
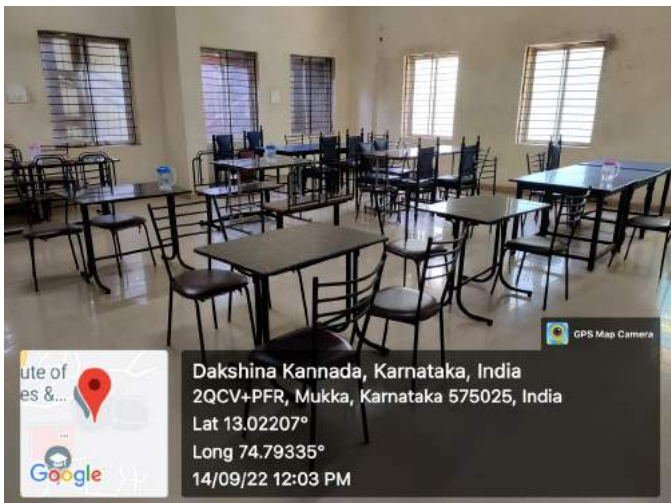

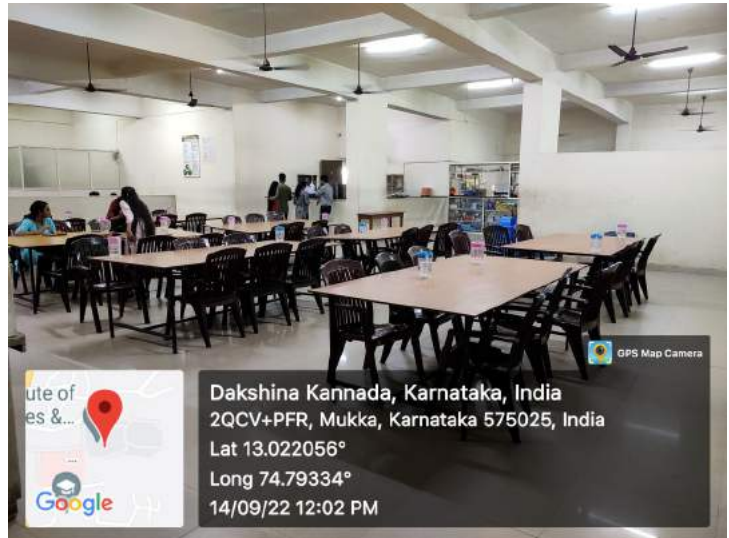




# CAMPUS GARDEN




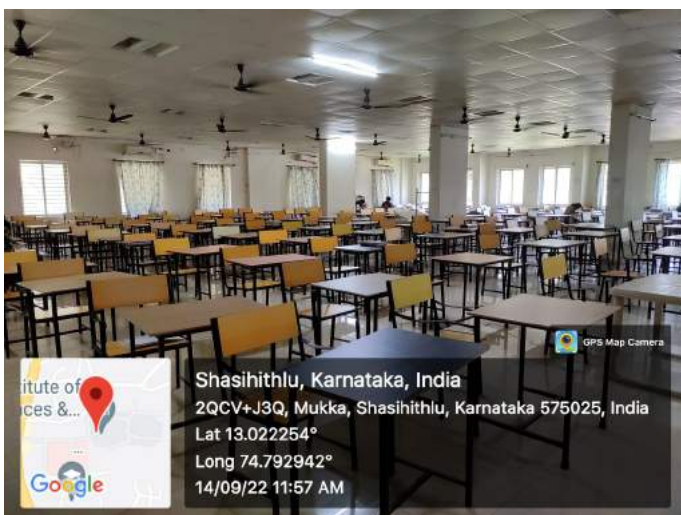
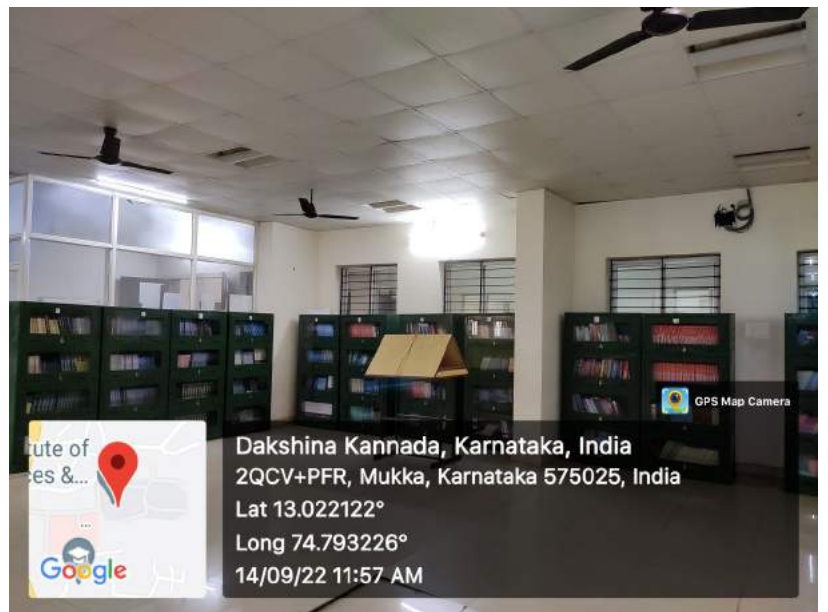

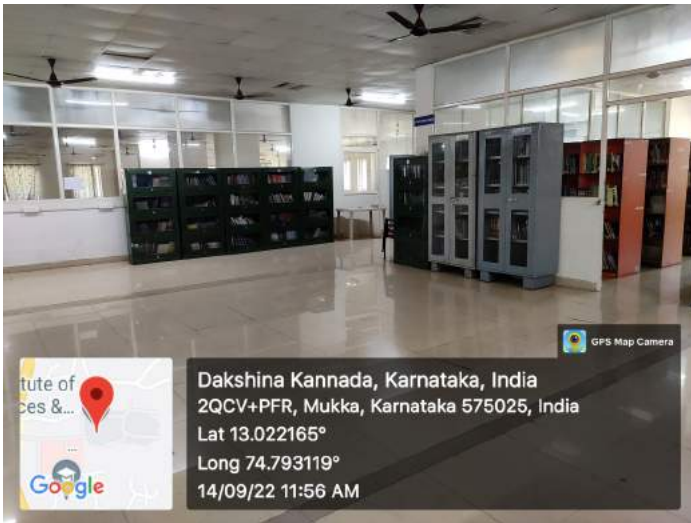
# CANTEEN & STATIONARY



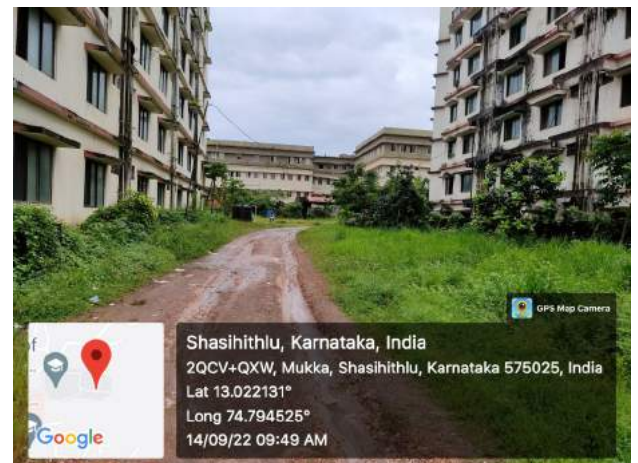

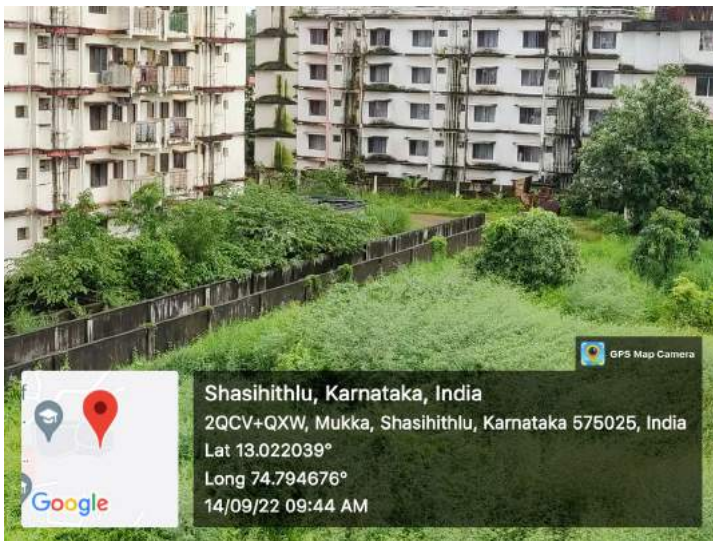
# COLLEGE BUS MUKKA




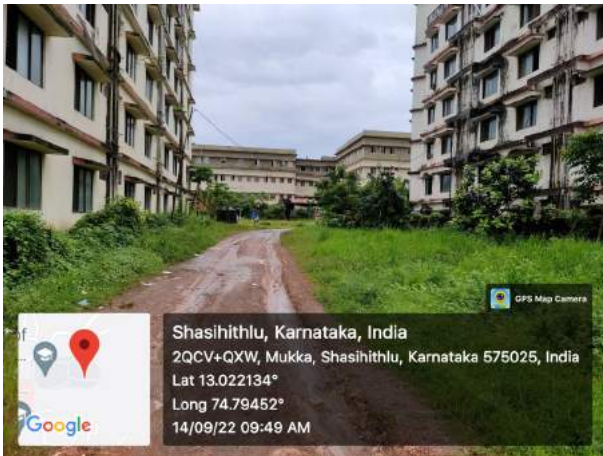
# LIBRARY



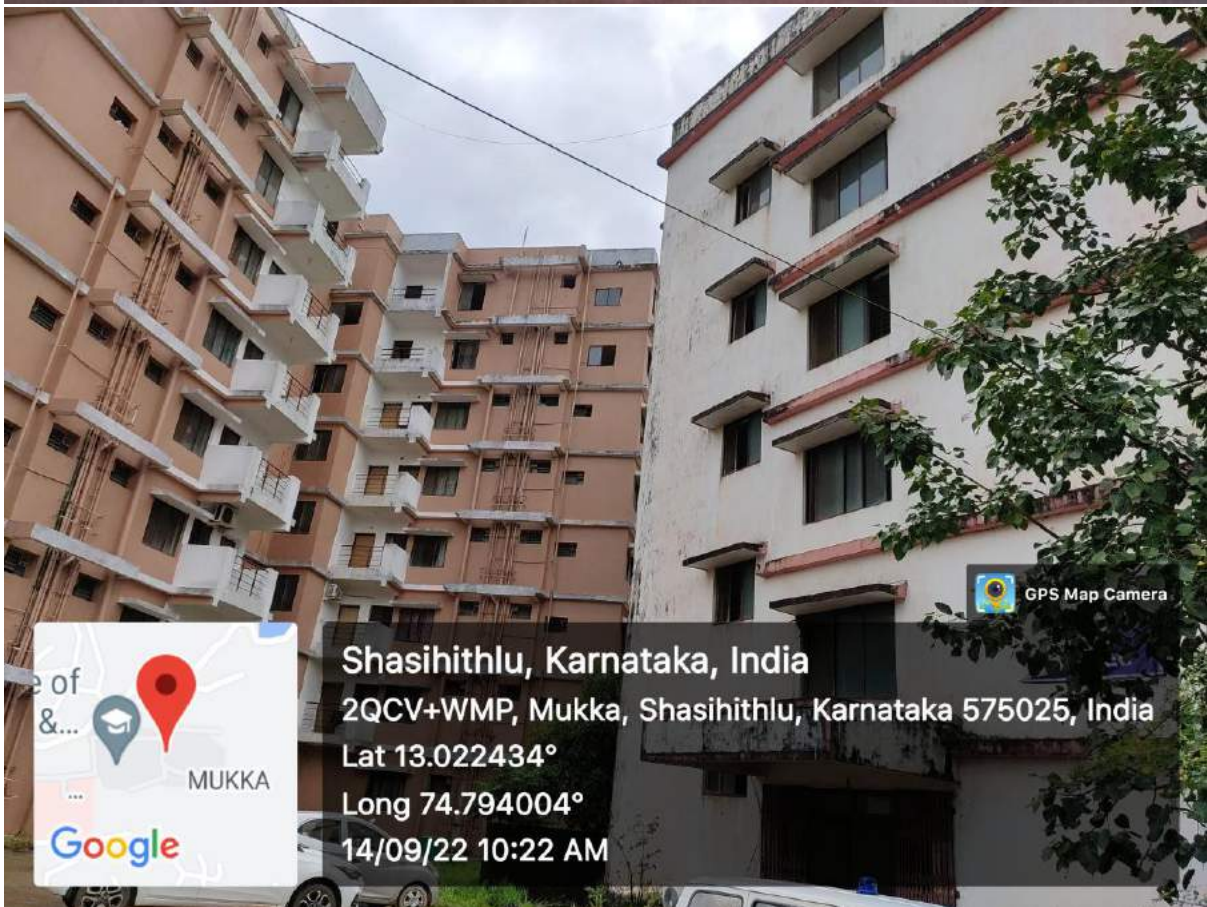
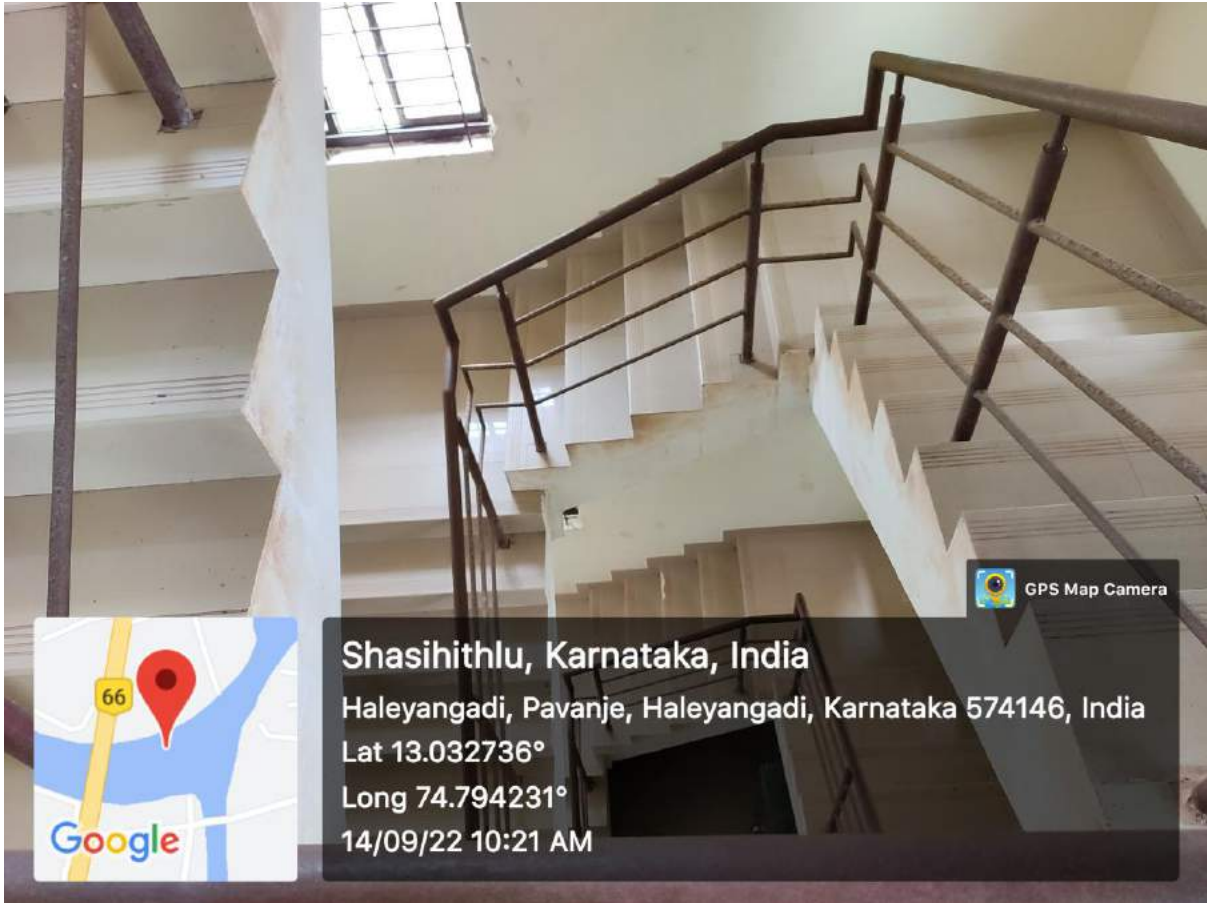
# CAMPUS GARDEN COVER



# CAMPUS GARDEN COVER



# BOYS HOSTEL



# BOYS HOSTEL



Mangaluru, Karnataka, India  
2QCR+2VM, Mukka, Mangaluru, Karnataka 575021, India  
Lat 13.019742°  
Long 74.7935°  
14/09/22 10:36 AM




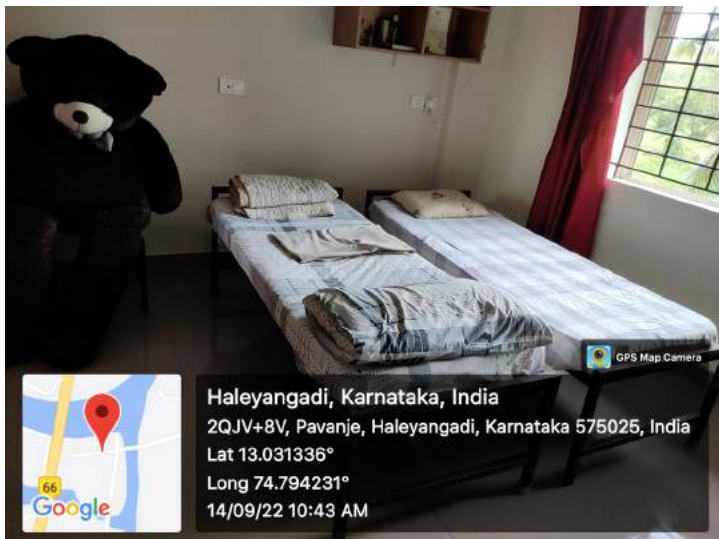

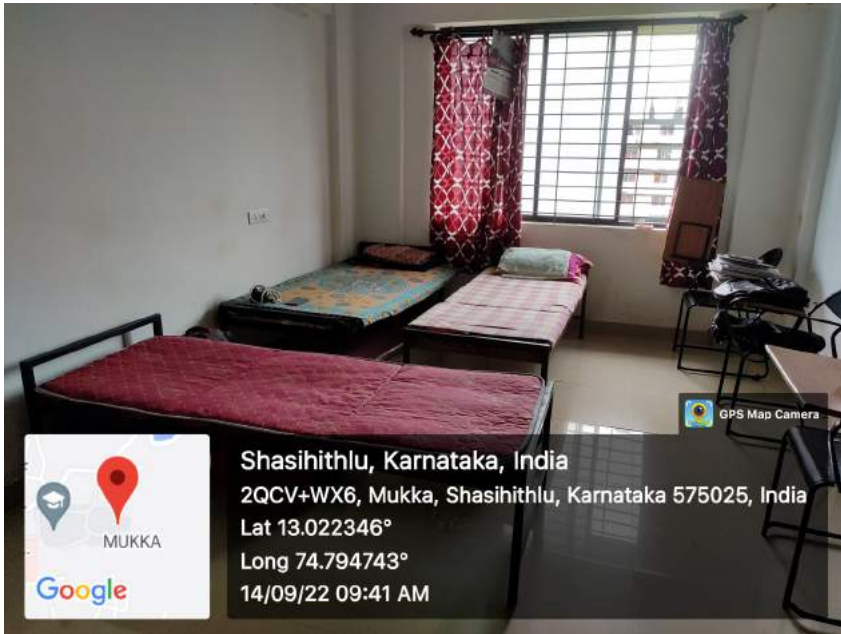
Mangaluru, Karnataka, India  
2QCR+2VM, Mukka, Mangaluru, Karnataka 575021, India  
Lat 13.019742°  
Long 74.7935°  
14/09/22 10:36 AM




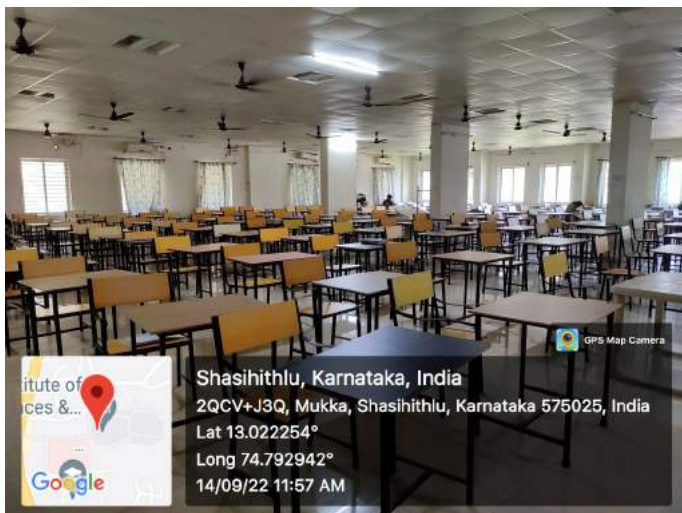
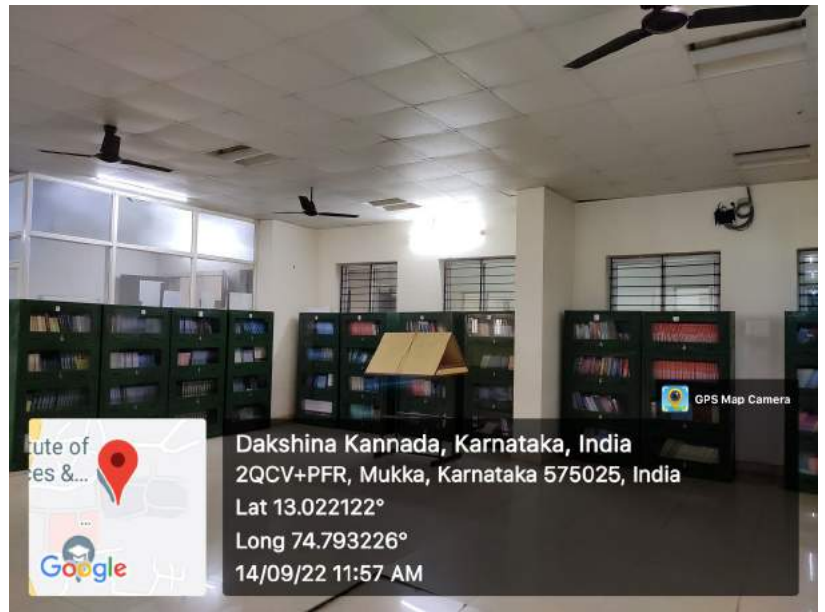

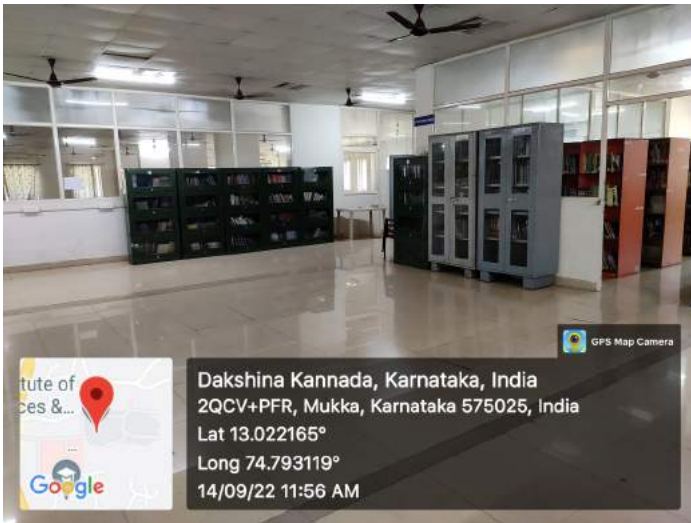
# HOSTEL FACILITIES



# LADIES HOSTEL



# LIBRARY



# PARKING

